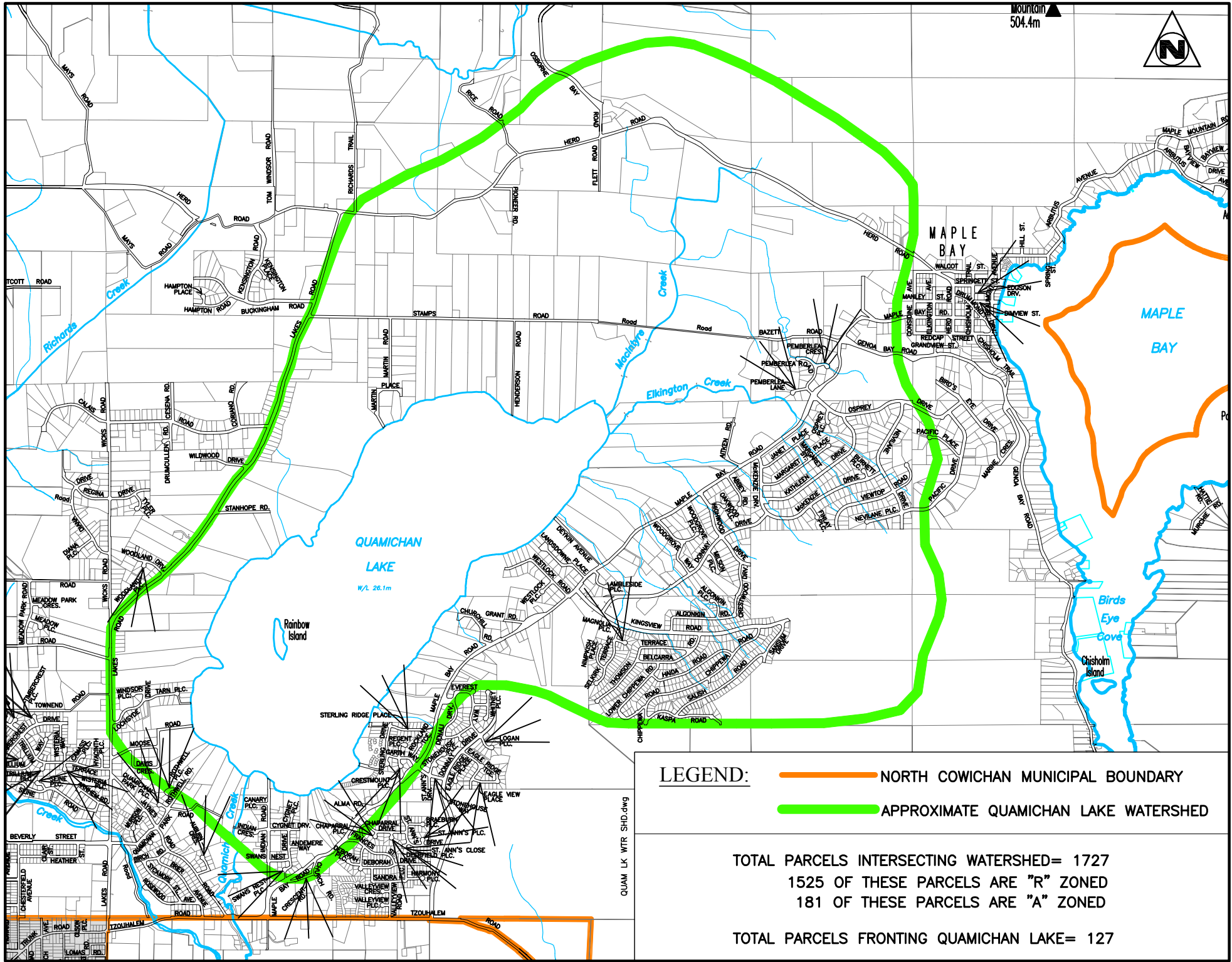




Mountain
504.4m



LEGEND:

-  NORTH COWICHAN MUNICIPAL BOUNDARY
-  APPROXIMATE QUAMICHAN LAKE WATERSHED

TOTAL PARCELS INTERSECTING WATERSHED= 1727
 1525 OF THESE PARCELS ARE "R" ZONED
 181 OF THESE PARCELS ARE "A" ZONED

TOTAL PARCELS FRONTING QUAMICHAN LAKE= 127

QUAM LK WTR SHD.dwg