




MUNICIPALITY of **North COWICHAN**

INSTRUCTIONS:
 CLICK APPROPRIATE
 SHADED AREA TO
 SELECT AN
 ADJACENT SHEET OR
 A DIFFERENT THEME

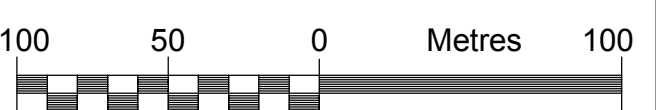
THEMES

- CONTOURS
COMPILED 1978
- SANITARY
- DRAINAGE
- WATER
- SIGNAGE
- ASBUILTS
- ZONING
- STREET #
- CADASTRAL

PUBLISHED: 7/25/2008

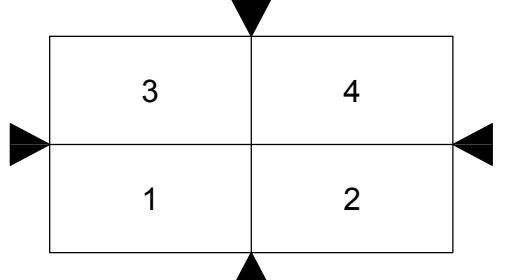


NORTH



This map has been created for the purpose of convenience and is intended for schematic representation only. The municipality assumes no responsibility for the information contained herein.

QUADRANT ARRANGEMENT



ADJOINING SHEET NUMBERS

E-09	F-09	G-09
E-08	F-08	G-08
E-07	F-07	G-07

DATUM NAD 1983 UTM GRID ZONE 10

911 KEY SHEET NUMBER
J25 F-08

B.C.G.S. NUMBER

92B 082 2.3.4